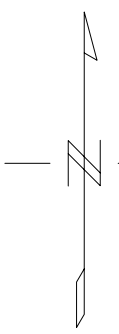
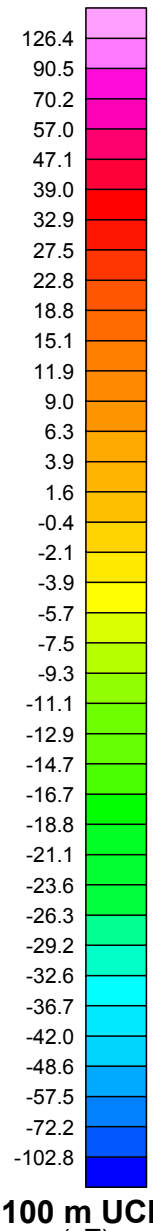



O BLOCK INTERP
Regional Bedrock Geology
with
100 m UCD

Legend

- Target
- Geological Contact
- Water
- Linear Magnetic Features



Scale 1:25000

(meters)

WGS 84 / UTM zone 8N